



GZA GeoEnvironmental, Inc.
188 Valley Street, Suite 300
Providence, Rhode Island 02909
401.421.4140 (fax) 401.751.8613

TRANSMITTAL

To:	Rhode Island Department of Environmental Management
	Office of Land Revitalization and Sustainable Materials
	Management
	235 Promenade Street
	Providence, Rhode Island 02908

Date: 7/05/2022	Job No. 03.0033554.04
Attention: Mr. Joseph Martella	
Re: Liquefaction Facility Project	
STRAP Perimeter Air Quality Monitoring (AQM)	
121 Terminal Road/ 642 Allens Avenue	
Providence, Rhode Island	
Site Remediation File No. SR-28-1152	

We are sending you:

<input type="checkbox"/> Shop Drawings	<input checked="" type="checkbox"/> Attached	<input type="checkbox"/> Change Order	<input type="checkbox"/> Samples
<input type="checkbox"/> Copy of Letter	<input type="checkbox"/> Prints	<input type="checkbox"/> Plans	<input type="checkbox"/> Specifications
<input type="checkbox"/> Under Separate Cover, the following Items:		via:	

How Shipped:

<input checked="" type="checkbox"/> Via Email	<input type="checkbox"/> Courier	<input type="checkbox"/> Regular Mail	<input type="checkbox"/> Hand Delivered/Picked Up
---	----------------------------------	---------------------------------------	---

Description
Air Quality Monitoring (AQM) Results – Week of 06/27/2022 (06/27/2022, 06/28/2022, and 06/29/2022)
AQM Station 1 Graph AQM Station 4 Graph
AQM Station 2 Graph AQM Station 5 Graph
AQM Station 3 Graph AQM Station 6 Graph
Summary Figure

THESE ARE TRANSMITTED as Checked Below:

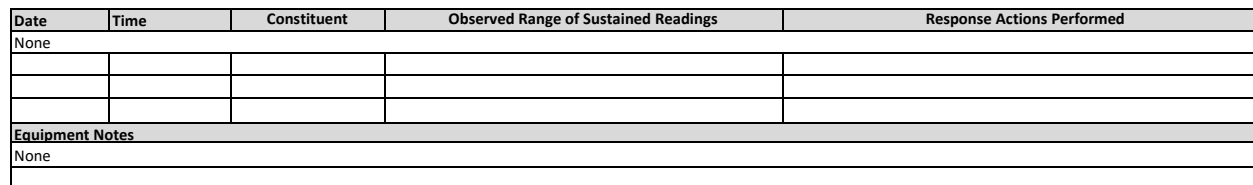
<input type="checkbox"/> For Approval	<input type="checkbox"/> Approved as Submitted	<input type="checkbox"/> Resubmit Copies for Approval
<input checked="" type="checkbox"/> For Your Use	<input type="checkbox"/> Approved as Noted	<input type="checkbox"/> Submit Copies for Distribution
<input type="checkbox"/> As Requested	<input type="checkbox"/> Returned for Corrections	<input type="checkbox"/> Return Corrected Prints
<input type="checkbox"/> For Review and Comment		<input type="checkbox"/> PRINTS RETURNED AFTER LOAN TO US
<input type="checkbox"/> FOR BIDS DUE:		

Comments:

Copy To:		Signed:	
Nikki Shattuck – National Grid LNG LLC		Sara Haupt, P.E.	
Drew Shelby – National Grid LNG LLC		Project Manager	

If enclosures are not as noted, kindly notify us at once.

GZA Job No. 03.0033554.04
07/05/2022

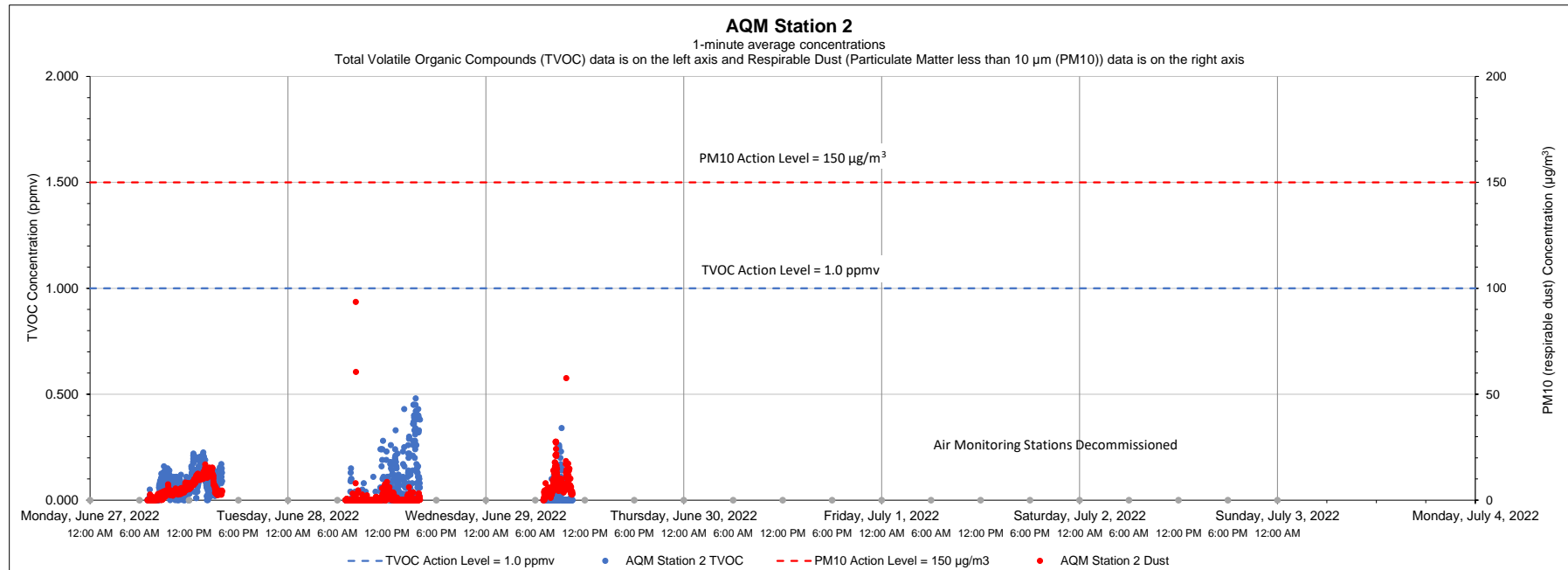


Data Summary Statistics	
TVOCs average concentration	0.05 ppm
TVOCs maximum concentration	0.51 ppm
TVOCs action level	1 ppm
PM10 average concentration	5.80 $\mu\text{g}/\text{m}^3$
PM10 maximum concentration	158.73 $\mu\text{g}/\text{m}^3$
PM10 action level	150 $\mu\text{g}/\text{m}^3$

3) Air quality monitoring performed in accordance with the May 12, 2017 Short Term Response Action Plan (STRAP), the October 11, 2017 STRAP Addendum (including Attachment N - Clarifications to the Proposed Air Monitoring Program for STRAP Activities) and the October 27, 2017 Short Term Response Action Approval Letter issued by RIDEM. Monitoring conducted during active STRAP activities.

Prepared by GZA on behalf of National Grid LNG LLC
Liquefaction Facility Project -
STRAP Perimeter Air Quality Monitoring (AQM)
121 Terminal Road / 642 Allens Avenue, Providence, Rhode Island

GZA Job No. 03.0033554.04
07/05/2022



Date	Time	Constituent	Observed Range of Sustained Readings	Response Actions Performed
None				
Equipment Notes				
None				


Data Summary Statistics	
TVOCs average concentration	0.06 ppm
TVOCs maximum concentration	0.48 ppm
TVOCs action level	1 ppm
PM10 average concentration	3.88 µg/m³
PM10 maximum concentration	93.60 µg/m³
PM10 action level	150 µg/m³

Notes:

- 1) Transient readings were conducted over a one minute time period. A reading is sustained if it is held for over a five minute time period.
- 2) The location of each AQM Station is presented on the attached summary figure.
- 3) Air quality monitoring performed in accordance with the May 12, 2017 Short Term Response Action Plan (STRAP), the October 11, 2017 STRAP Addendum (including Attachment N - Clarifications to the Proposed Air Monitoring Program for STRAP Activities) and the October 27, 2017 Short Term Response Action Approval Letter issued by RIDEM. Monitoring conducted during active STRAP activities.

Prepared by GZA on behalf of National Grid LNG LLC
Liquefaction Facility Project -
STRAP Perimeter Air Quality Monitoring (AQM)
121 Terminal Road / 642 Allens Avenue, Providence, Rhode Island

GZA Job No. 03.0033554.04
07/05/2022

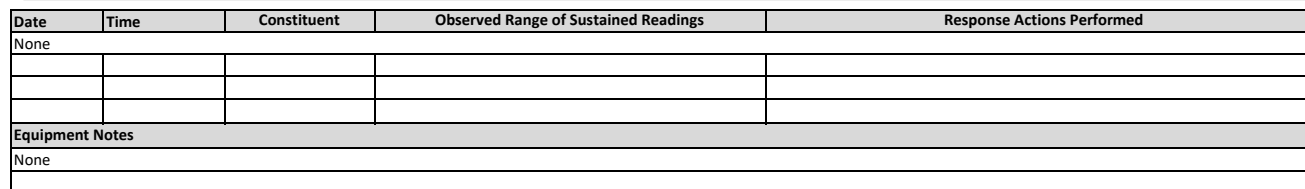


Date	Time	Constituent	Observed Range of Sustained Readings	Response Actions Performed
None				
Equipment Notes				
None				

Data Summary Statistics		
TVOCs average concentration	0.06	ppm
TVOCs maximum concentration	1.03	ppm
TVOCs action level	1	ppm
PM10 average concentration	15.22	µg/m³
PM10 maximum concentration	48.70	µg/m³
PM10 action level	150	µg/m³

- Notes:**
- 1) Transient readings were conducted over a one minute time period. A reading is sustained if it is held for over a five minute time period.
 - 2) The location of each AQM Station is presented on the attached summary figure.
 - 3) Air quality monitoring performed in accordance with the May 12, 2017 Short Term Response Action Plan (STRAP), the October 11, 2017 STRAP Addendum (including Attachment N - Clarifications to the Proposed Air Monitoring Program for STRAP Activities) and the October 27, 2017 Short Term Response Action Approval Letter issued by RIDEM. Monitoring conducted during active STRAP activities.

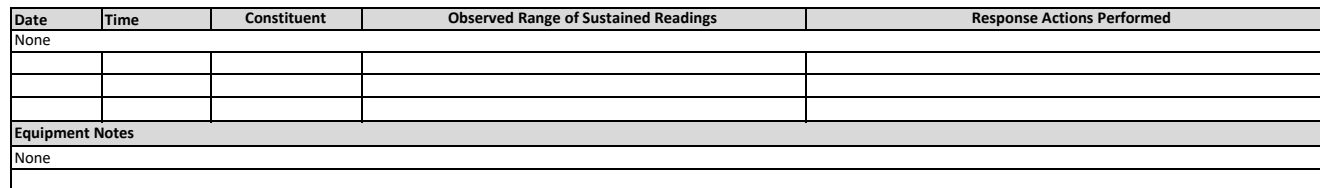
GZA Job No. 03.0033554.04
07/05/2022



TVOCs average concentration	0.00	ppm
TVOCs maximum concentration	0.02	ppm
TVOCs action level	1	ppm
PM10 average concentration	6.34	µg/m ³
PM10 maximum concentration	27.92	µg/m ³
PM10 action level	150	µg/m ³

- 1) Transient readings were conducted over a one minute time period. A reading is sustained if it is held for over a five minute time period.
- 2) The location of each AQM Station is presented on the attached summary figure.
- 3) Air quality monitoring performed in accordance with the May 12, 2017 Short Term Response Action Plan (STRAP), the October 11, 2017 STRAP Addendum (including Attachment N - Clarifications to the Proposed Air Monitoring Program for STRAP Activities) and the October 27, 2017 Short Term Response Action Approval Letter issued by RIDEM. Monitoring conducted during active STRAP activities.

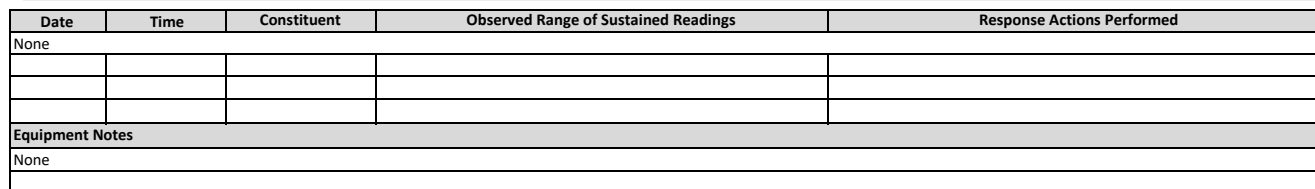
GZA Job No. 03.0033554.04
07/05/2022



Data Summary Statistics	
TVOCs average concentration	0.06 ppm
TVOCs maximum concentration	1.19 ppm
TVOCs action level	1 ppm
PM10 average concentration	7.37 $\mu\text{g}/\text{m}^3$
PM10 maximum concentration	27.80 $\mu\text{g}/\text{m}^3$
PM10 action level	150 $\mu\text{g}/\text{m}^3$

1) Transient readings were conducted over a one minute time period. A reading is sustained if it is held for over a five minute time period.
2) The location of each AQM Station is presented on the attached summary figure.
3) Air quality monitoring performed in accordance with the May 12, 2017 Short Term Response Action Plan (STRAP), the October 11, 2017 STRAP Addendum (including Attachment N - Clarifications to the Proposed Air Monitoring Program for STRAP Activities) and the October 27, 2017 Short Term Response Action Approval Letter issued by RIDEM. Monitoring conducted during active STRAP activities.

GZA Job No. 03.0033554.04
07/05/2022



TVOCs average concentration	0.04	ppm
TVOCs maximum concentration	0.32	ppm
TVOCs action level	1	ppm
PM10 average concentration	5.03	µg/m ³
PM10 maximum concentration	19.65	µg/m ³
PM10 action level	150	µg/m ³

- 1) Transient readings were conducted over a one minute time period. A reading is sustained if it is held for over a five minute time period.
- 2) The location of each AQM Station is presented on the attached summary figure.
- 3) Air quality monitoring performed in accordance with the May 12, 2017 Short Term Response Action Plan (STRAP), the October 11, 2017 STRAP Addendum (including Attachment N - Clarifications to the Proposed Air Monitoring Program for STRAP Activities) and the October 27, 2017 Short Term Response Action Approval Letter issued by RIDEM. Monitoring conducted during active STRAP activities.

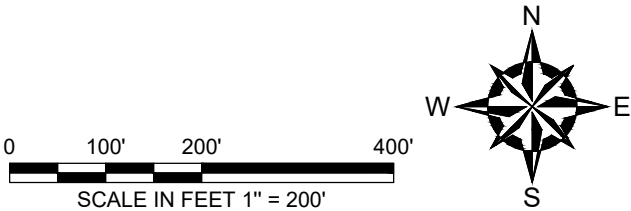


LEGEND:

- 642 ALLENS AVENUE FORMER MGP SITE
- PROJECT WORK SITE
- STRAP AREA (LIMITS OF GROUNDWATER AND SOIL DISTURBANCE)
- AIR QUALITY MONITORING (AQM) STATION

REFERENCE NOTES:

- BASE MAP DEVELOPED FROM A GOOGLE PROFESSIONAL ELECTRONIC IMAGE FILE. DIGITAL AERIAL ORTHOPHOTOGRAPHY WAS PUBLISHED IN FEBRUARY 2018.
- SITE BOUNDARIES ARE APPROXIMATE.
- PERIMETER AIR MONITORING PROGRAM CONDUCTED AS DESCRIBED IN THE MAY 12, 2017 SHORT TERM RESPONSE ACTION PLAN (STRAP) AND OCTOBER 11, 2017 STRAP ADDENDUM, WHICH WERE APPROVED BY RIDEM WITH THE OCTOBER 27, 2017 STRAP APPROVAL.



THE INFORMATION SHOWN ON THE DRAWING IS SOLELY FOR USE BY NATIONAL GRID OR THE NATIONAL GRID'S DESIGNATED REPRESENTATIVE FOR THE SPECIFIC PROJECT AND LOCATION IDENTIFIED ON THE DRAWING. THE DRAWING SHALL NOT BE TRANSFERRED, REUSED, COPIED, OR ALTERED IN ANY MANNER FOR USE AT ANY OTHER LOCATION OR FOR ANY OTHER PURPOSE WITHOUT THE PRIOR WRITTEN CONSENT OF GZA AND NATIONAL GRID. ANY TRANSFER, REUSE, OR MODIFICATION TO THE DRAWING BY OTHERS, WITHOUT THE PRIOR WRITTEN EXPRESS CONSENT OF GZA AND NATIONAL GRID, WILL BE AT THE USER'S SOLE RISK AND WITHOUT ANY RISK OR LIABILITY TO GZA AND NATIONAL GRID.

NATIONAL GRID FIELDS POINT LIQUEFACTION PROJECT 642 ALLENS AVENUE PROVIDENCE, RHODE ISLAND			
Summary Figure Week of 06-27-2022			
PREPARED BY: GZA GeoEnvironmental, Inc. Engineers and Scientists www.gza.com		PREPARED FOR: nationalgrid	
PROJ MGR: SDN	REVIEWED BY: MSK	CHECKED BY: MSK	FIGURE
DESIGNED BY: SDN	DRAWN BY: LDT	SCALE: AS NOTED	1
DATE: W/O 06-27-2022	PROJECT NO. 33554.04	REVISION NO. 0	SHEET NO.