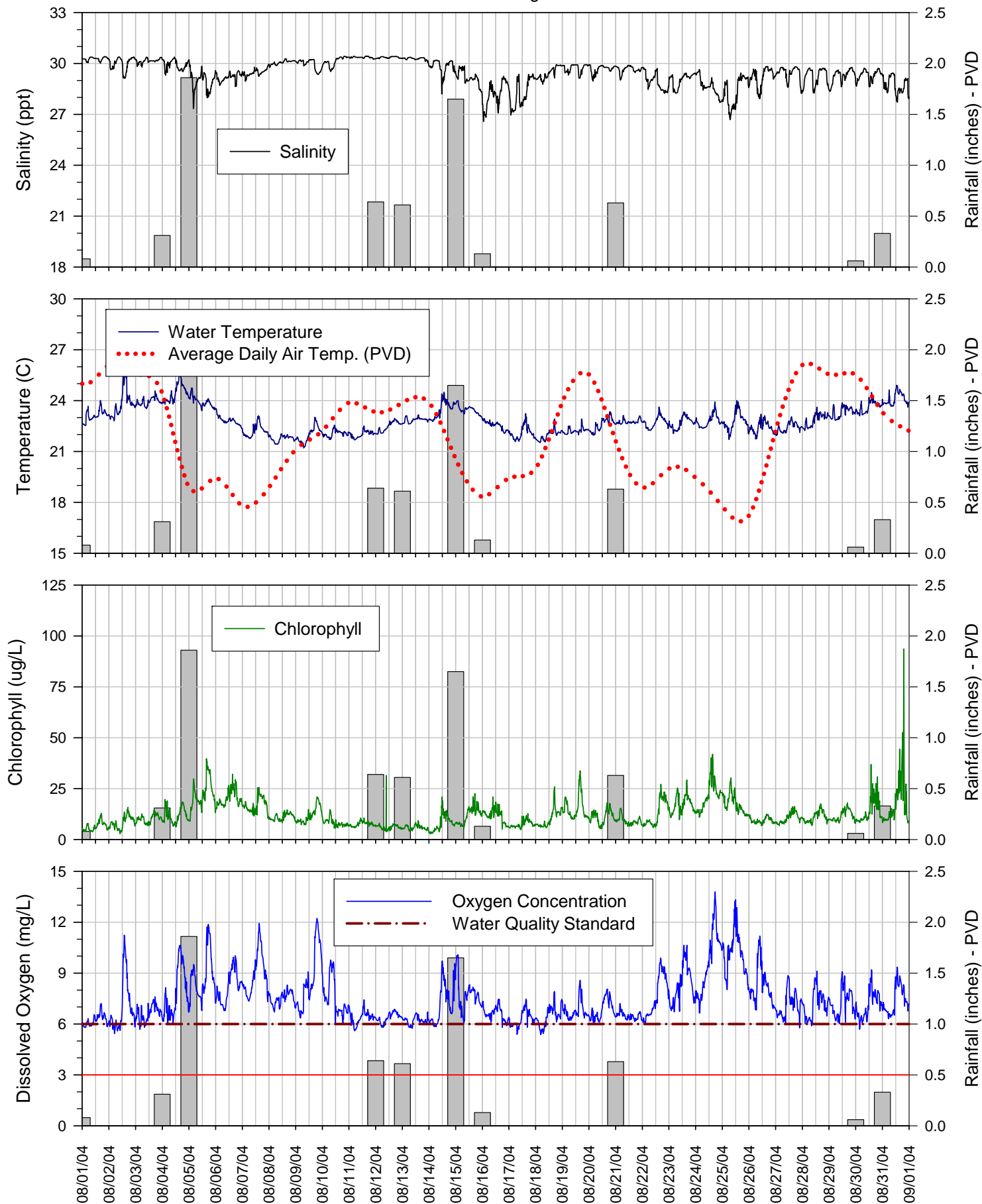
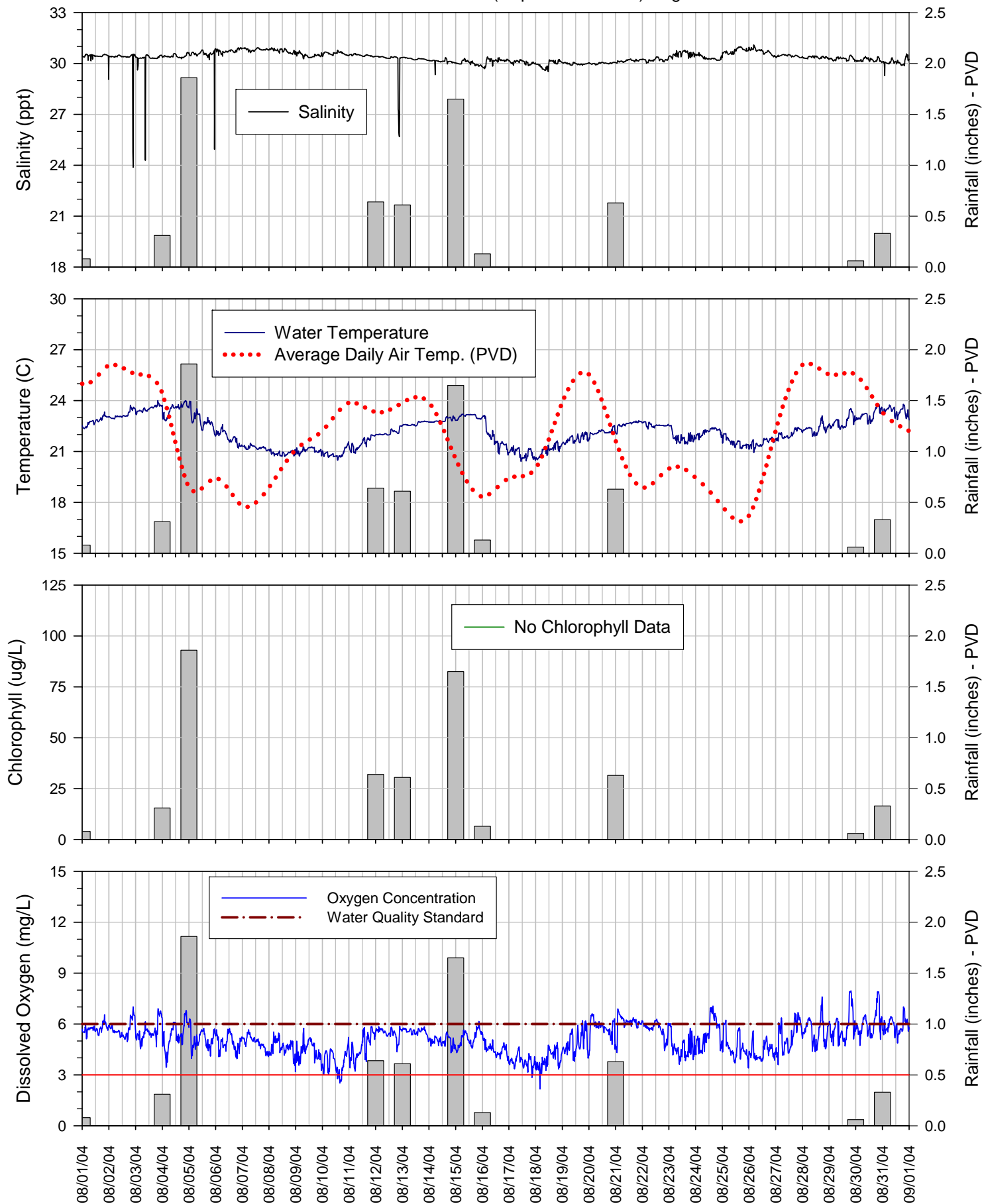


### North Prudence Surface Sonde - August 2004



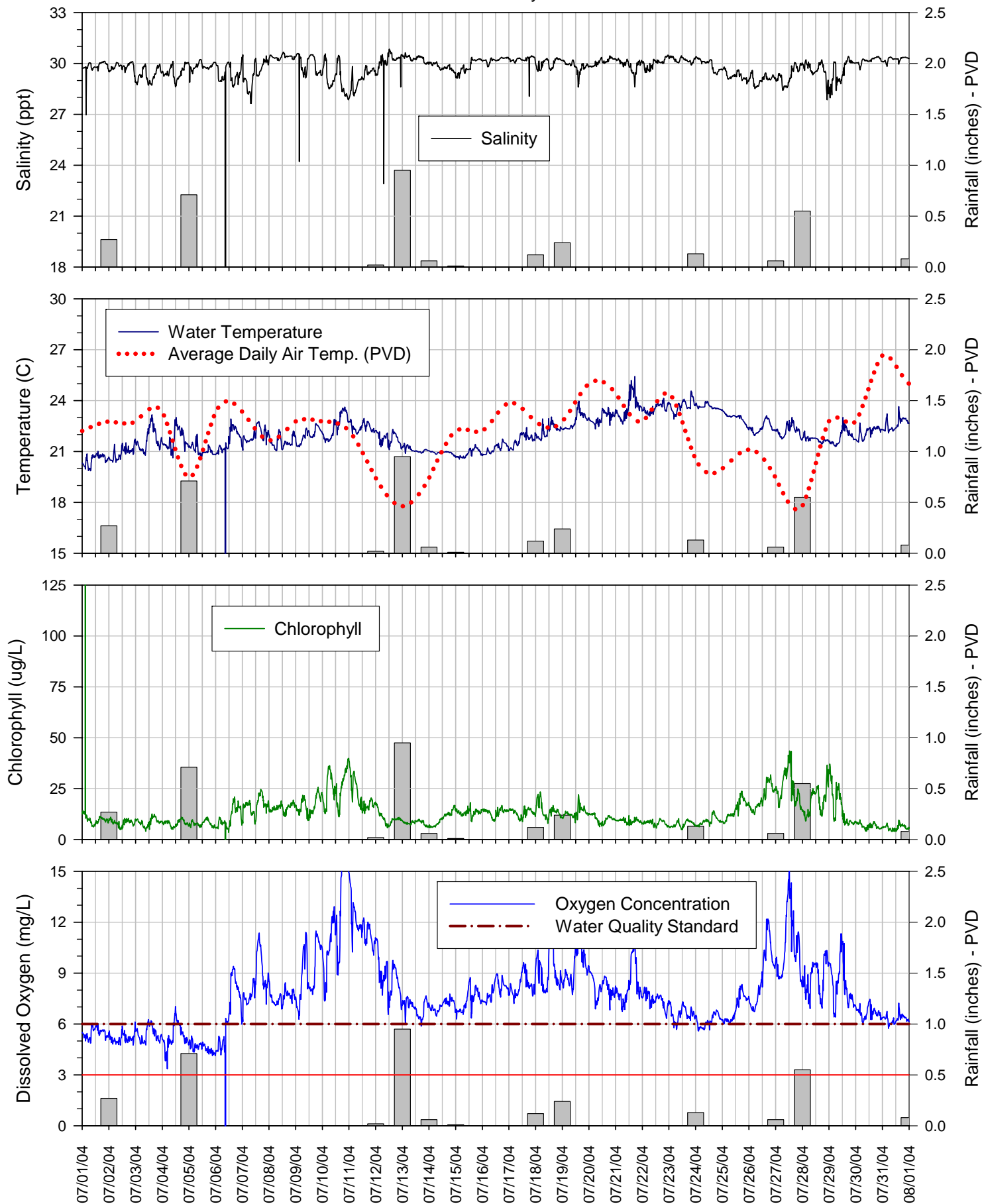
The data displayed on this chart is provisional and is subject to change based on post-season quality control analyses. This station is maintained by URI/GSO.

### North Prudence Bottom Sonde (Depth ~12 meters) August 2004



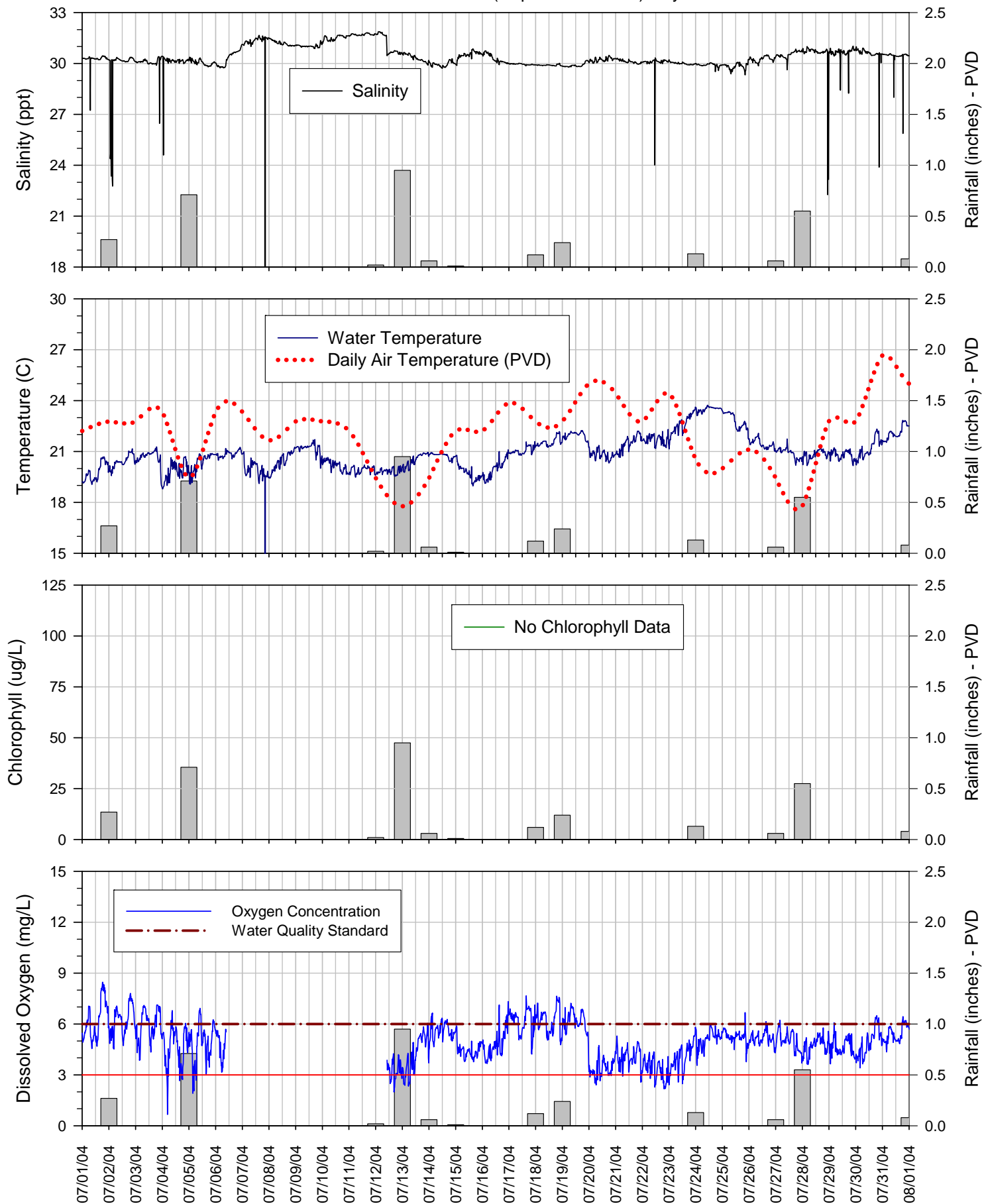
The data displayed on this chart is provisional and is subject to change based on post-season quality control analyses. This station is maintained by URI/GSO.

### North Prudence Surface Sonde - July 2004



The data displayed on this chart is provisional and is subject to change based on post-season quality control analyses. This station is maintained by URI/GSO.

### North Prudence Bottom Sonde (Depth ~12 meters) July 2004



The data displayed on this chart is provisional and is subject to change based on post-season quality control analyses. This station is maintained by URI/GSO.